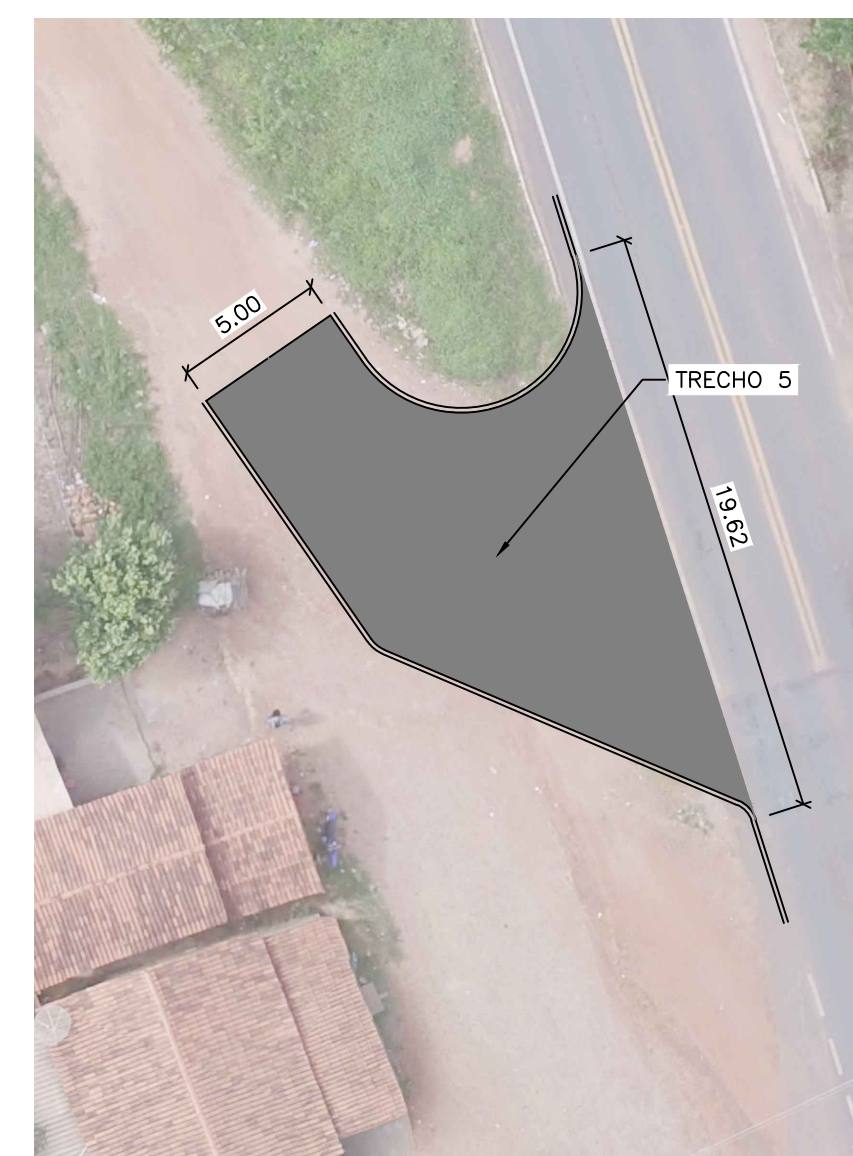
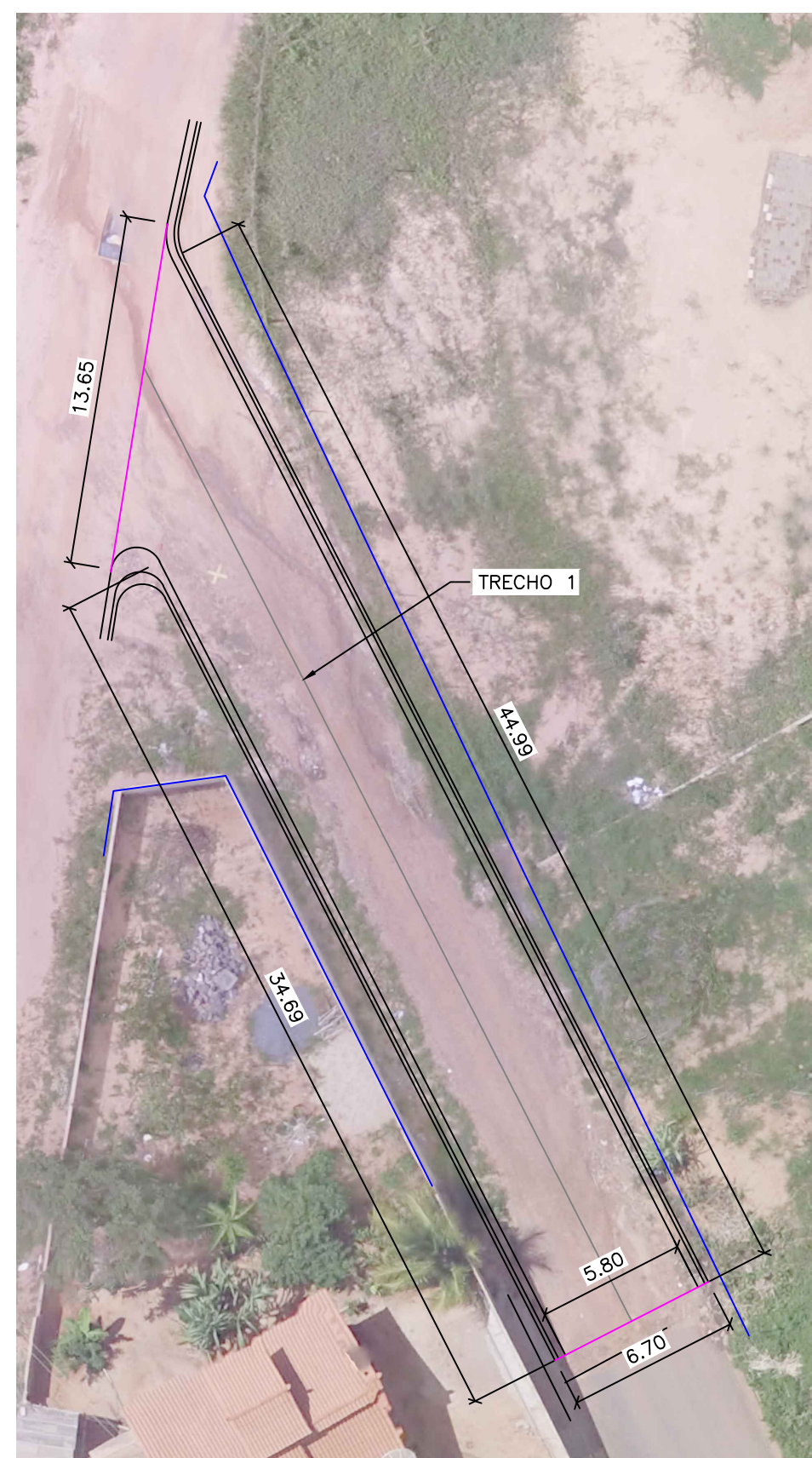
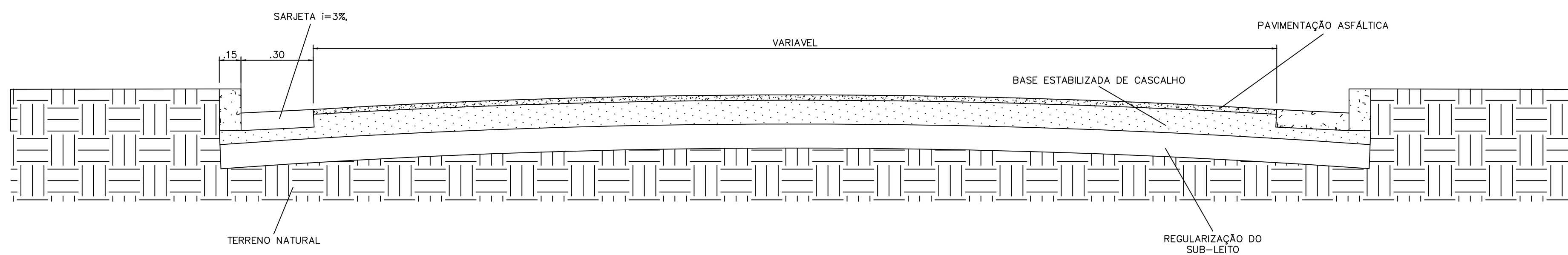


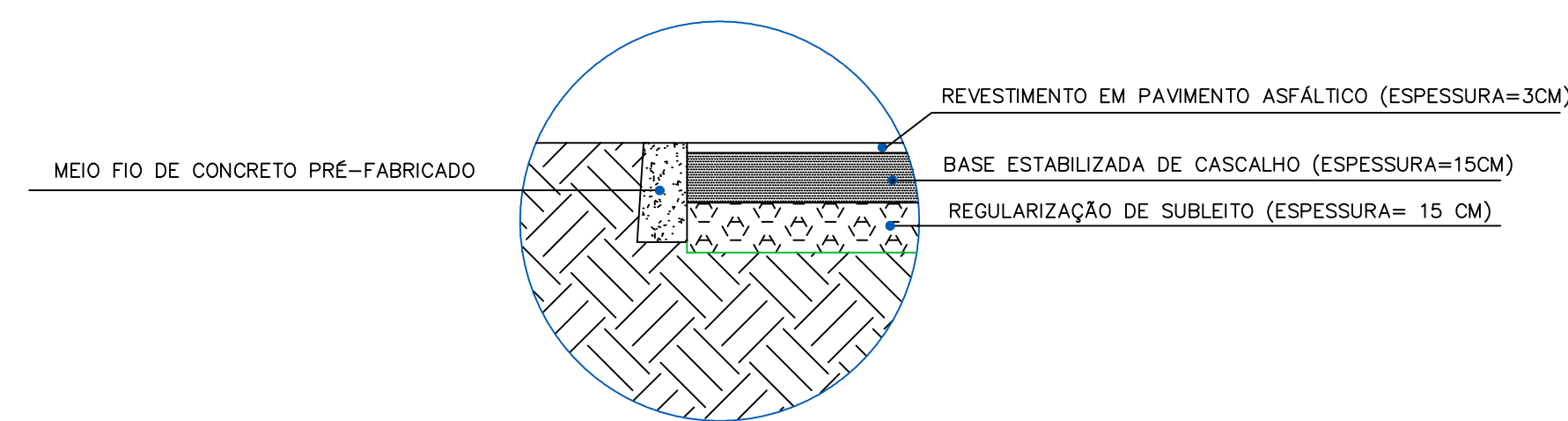
01 PLANTA DAS VIAS
ESCALA 1:250



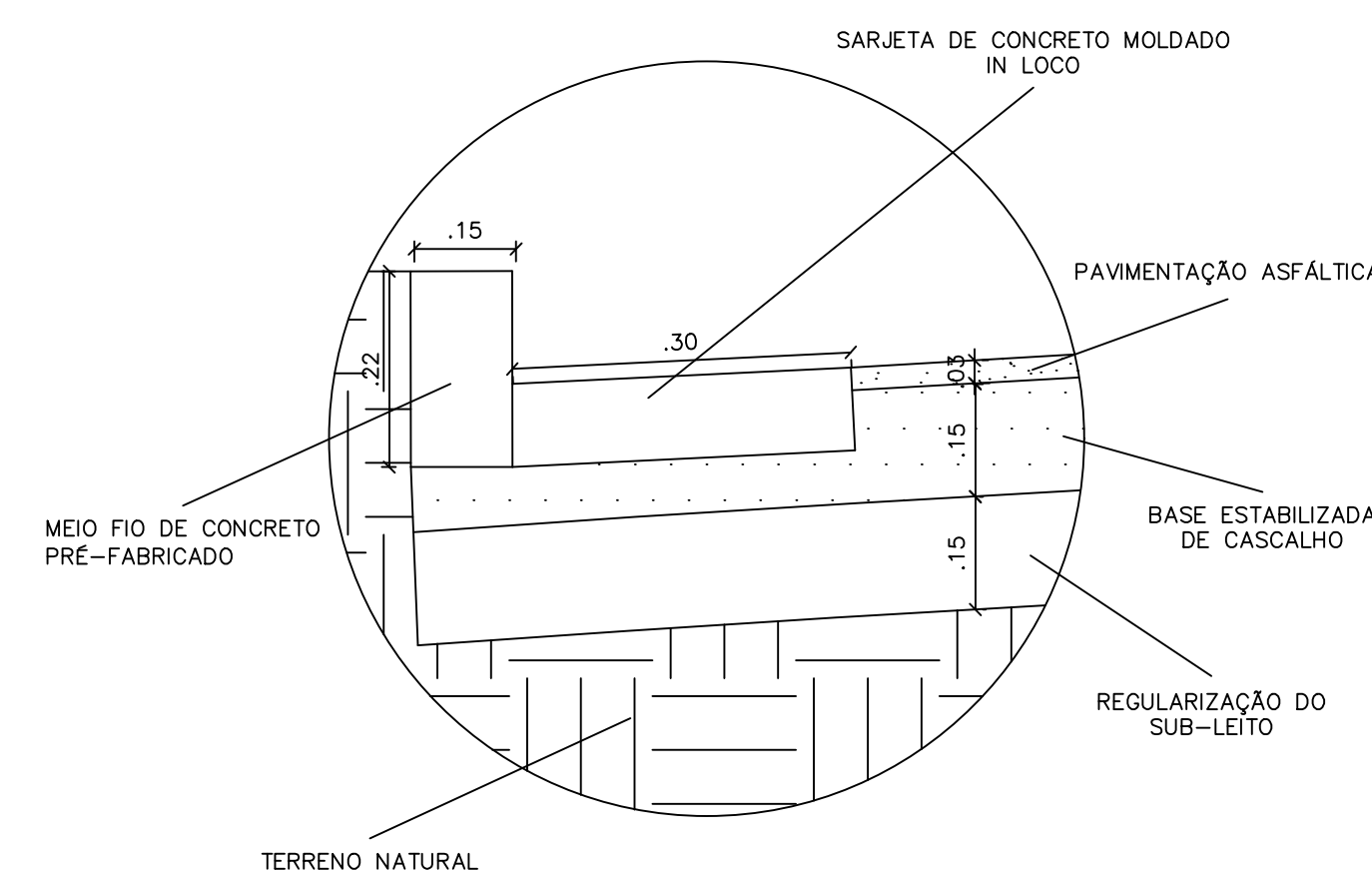
02 CORTE TRANSVERSAL
ESCALA 1:20



03 DETALHE DA SARJETA E DO MEIO FIO
ESCALA 1:10



04 DETALHE MEIO FIO DE TRAVAMENTO



03 DETALHE DA SARJETA E DO MEIO FIO
ESCALA 1:10

[illegible]